


# TIDAL PREDICTIONS FOR ELAINE BAY

(based on Nelson)

## JANUARY 2022



Blue and green triangles indicate highest and lowest tides of the month, respectively. Major moon phases are circled in black.

This tide table is plotted from LINZ csv data at <https://www.linz.govt.nz/sites/default/files/docs/hydro/tidal-info/tide-tables/maj-ports/csv/Elaine Bay 2022.csv>

NOTE: These tide predictions are not official tide tables as specified in Maritime Rules Part 25 Nautical Charts and Publications (pursuant to Section 36 of the Maritime Transport Act 1994).

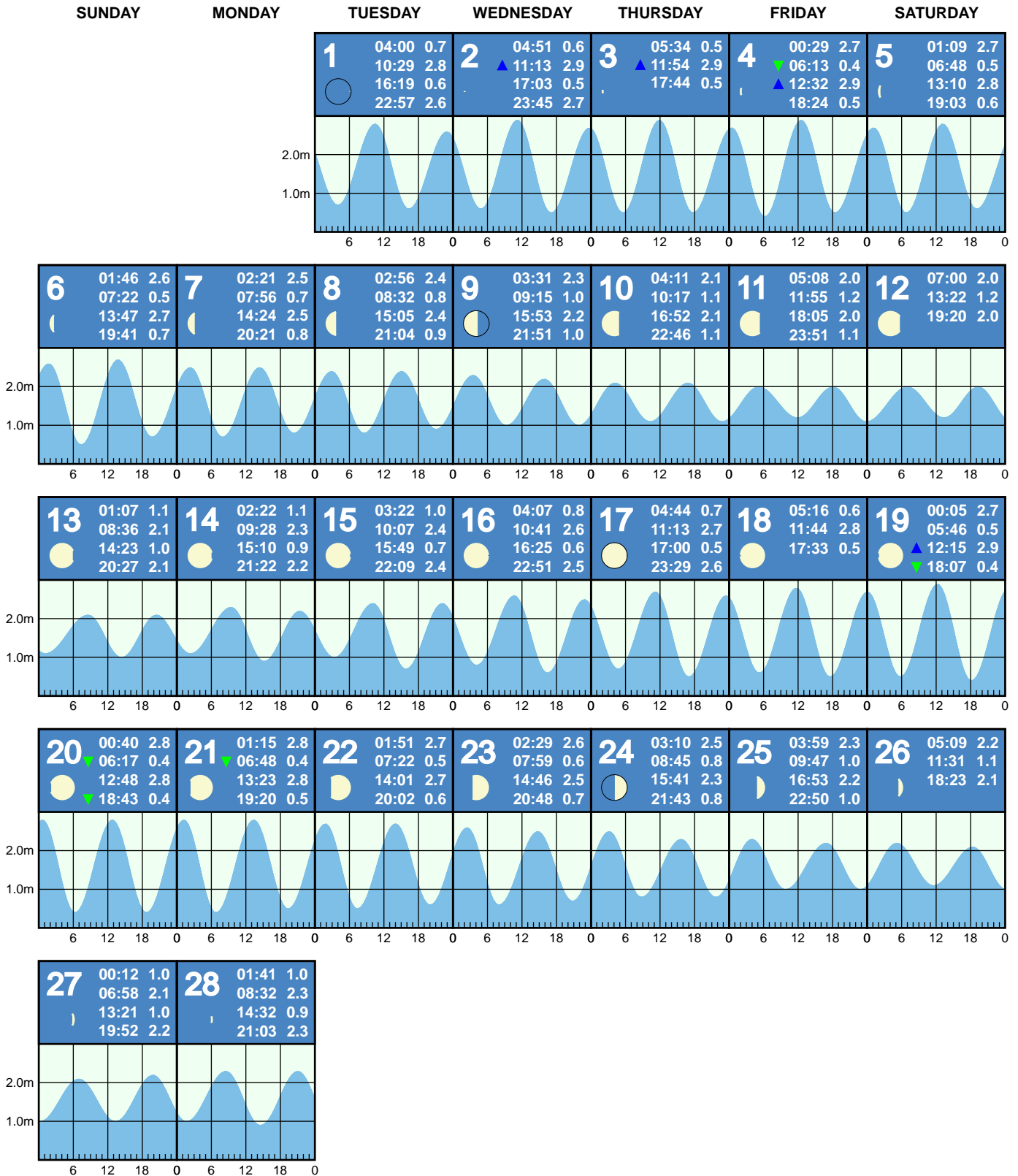
All times are adjusted for daylight savings time.

(c) Copyright 2022, offloop.net

# TIDAL PREDICTIONS FOR ELAINE BAY

(based on Nelson)

## FEBRUARY 2022



Blue and green triangles indicate highest and lowest tides of the month, respectively. Major moon phases are circled in black.

This tide table is plotted from LINZ csv data at <https://www.linz.govt.nz/sites/default/files/docs/hydro/tidal-info/tide-tables/maj-ports/csv/Elaine Bay 2022.csv>

NOTE: These tide predictions are not official tide tables as specified in Maritime Rules Part 25 Nautical Charts and Publications (pursuant to Section 36 of the Maritime Transport Act 1994).

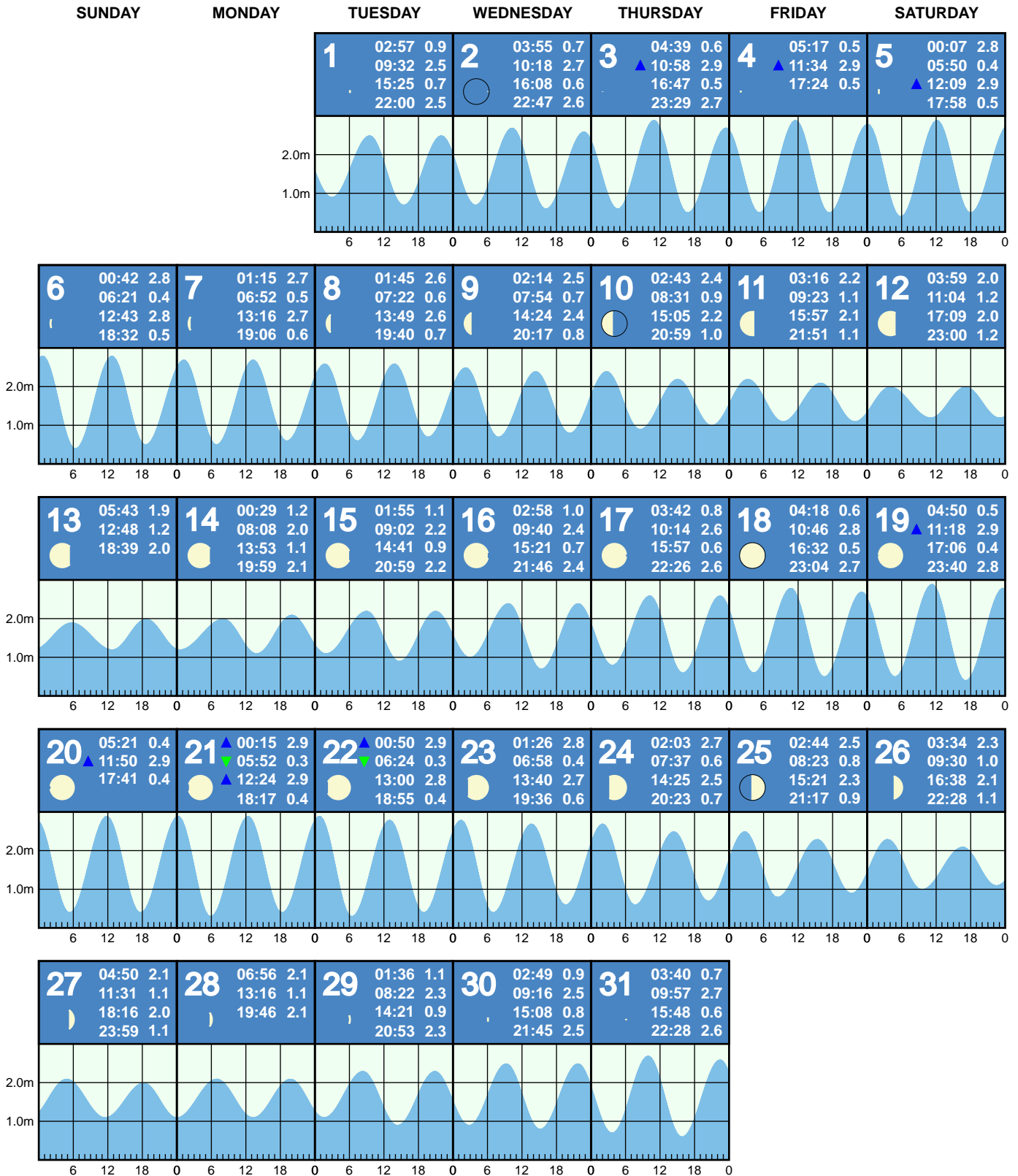
All times are adjusted for daylight savings time.

(c) Copyright 2022, offloop.net

# TIDAL PREDICTIONS FOR ELAINE BAY

(based on Nelson)

MARCH 2022



Blue and green triangles indicate highest and lowest tides of the month, respectively. Major moon phases are circled in black.

This tide table is plotted from LINZ csv data at <https://www.linz.govt.nz/sites/default/files/docs/hydro/tidal-info/tide-tables/maj-ports/csv/Elaine Bay 2022.csv>

NOTE: These tide predictions are not official tide tables as specified in Maritime Rules Part 25 Nautical Charts and Publications (pursuant to Section 36 of the Maritime Transport Act 1994).

All times are adjusted for daylight savings time.

(c) Copyright 2022, offloop.net

# TIDAL PREDICTIONS FOR ELAINE BAY

(based on Nelson)

APRIL 2022

SUNDAY

MONDAY

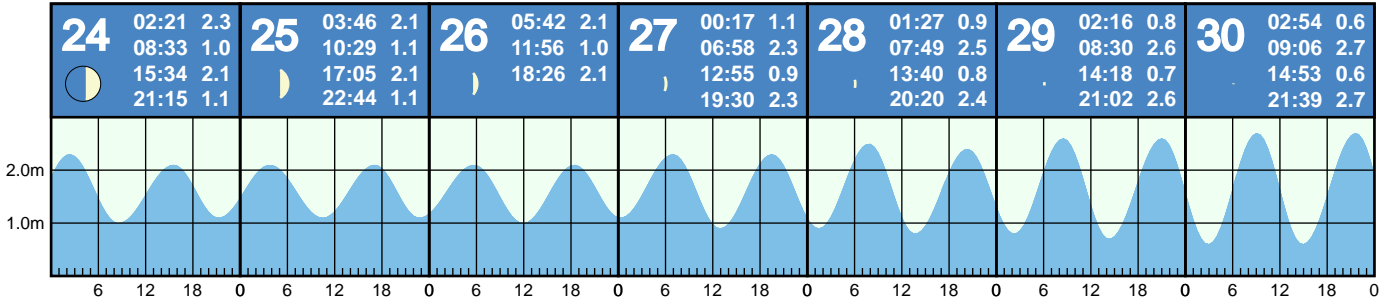
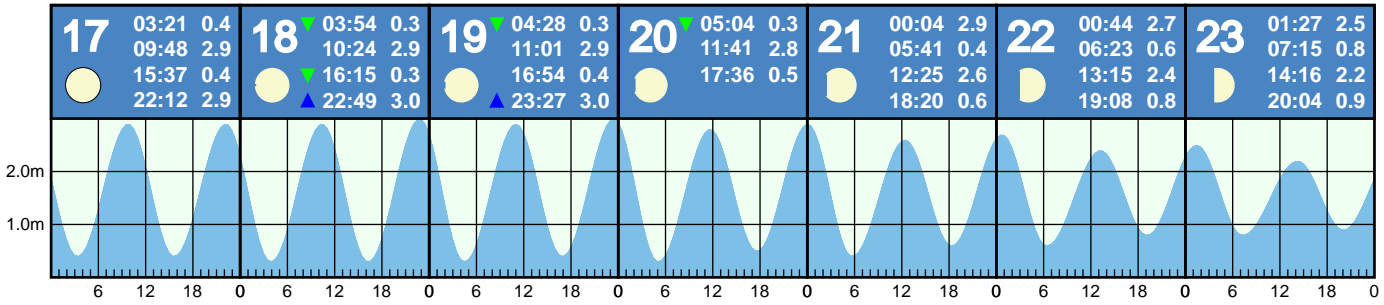
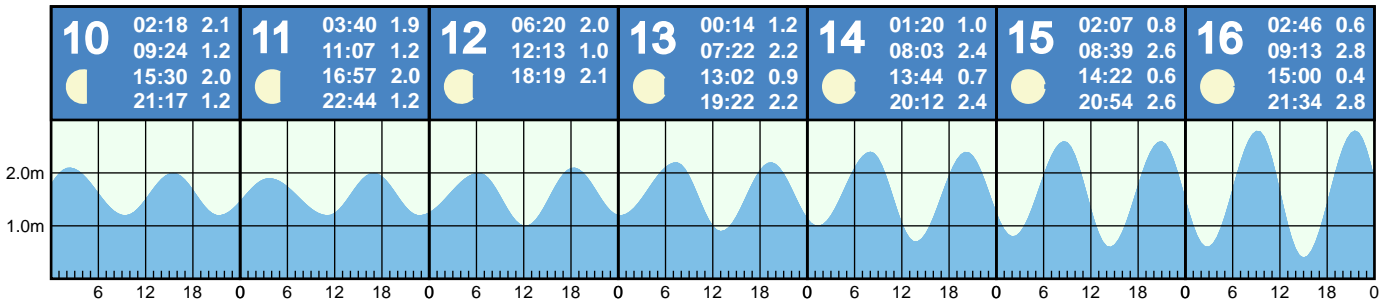
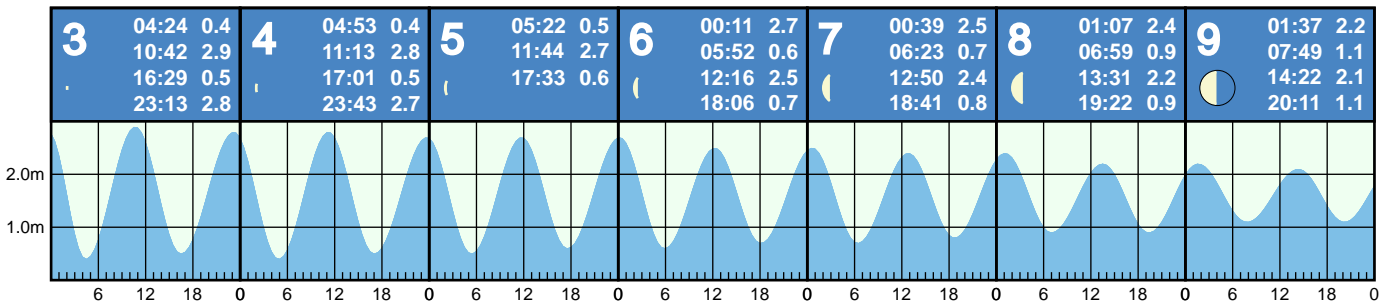
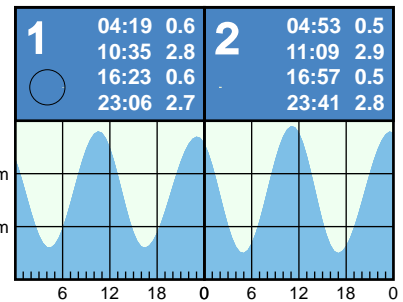
TUESDAY

WEDNESDAY

THURSDAY

FRIDAY

SATURDAY



Blue and green triangles indicate highest and lowest tides of the month, respectively. Major moon phases are circled in black.

This tide table is plotted from LINZ csv data at <https://www.linz.govt.nz/sites/default/files/docs/hydro/tidal-info/tide-tables/maj-ports/csv/Elaine Bay 2022.csv>

NOTE: These tide predictions are not official tide tables as specified in Maritime Rules Part 25 Nautical Charts and Publications (pursuant to Section 36 of the Maritime Transport Act 1994).

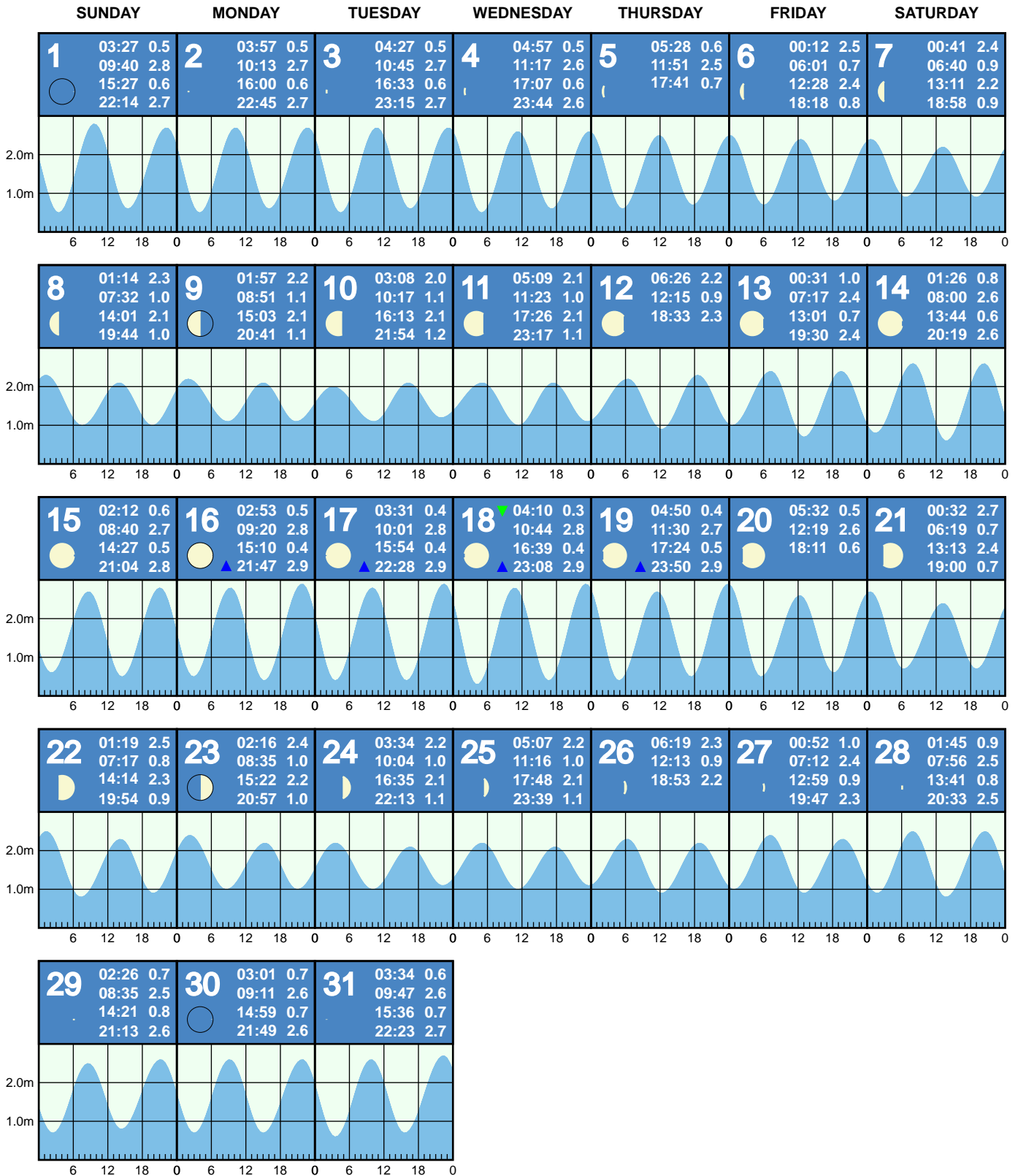
All times are adjusted for daylight savings time.

(c) Copyright 2022, offloop.net

# TIDAL PREDICTIONS FOR ELAINE BAY

(based on Nelson)

MAY 2022



Blue and green triangles indicate highest and lowest tides of the month, respectively. Major moon phases are circled in black.

This tide table is plotted from LINZ csv data at <https://www.linz.govt.nz/sites/default/files/docs/hydro/tidal-info/tide-tables/maj-ports/csv/Elaine Bay 2022.csv>

NOTE: These tide predictions are not official tide tables as specified in Maritime Rules Part 25 Nautical Charts and Publications (pursuant to Section 36 of the Maritime Transport Act 1994).

All times are adjusted for daylight savings time.

(c) Copyright 2022, offloop.net

# TIDAL PREDICTIONS FOR ELAINE BAY

(based on Nelson)

JUNE 2022

SUNDAY

MONDAY

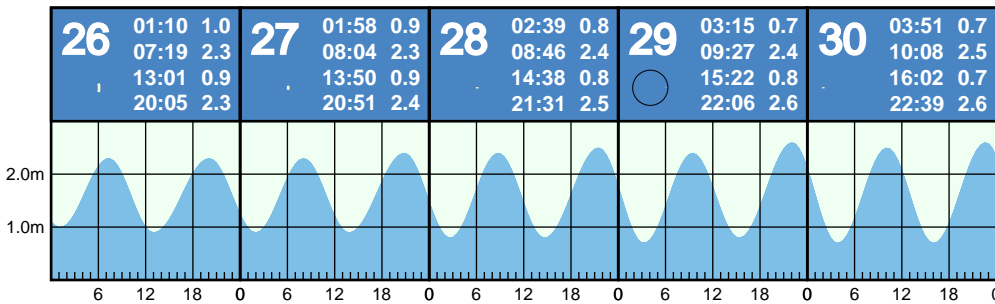
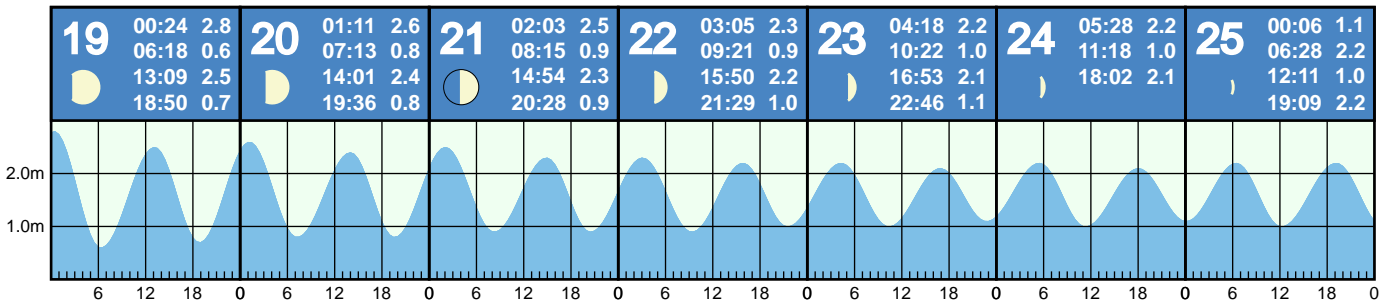
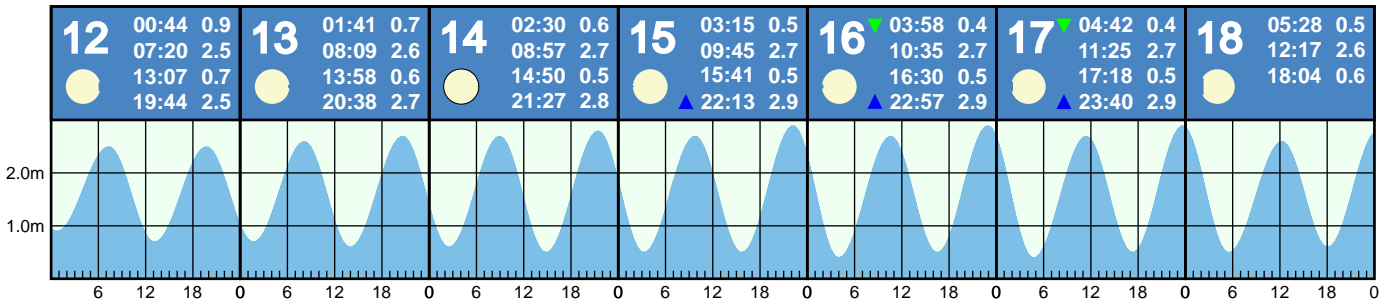
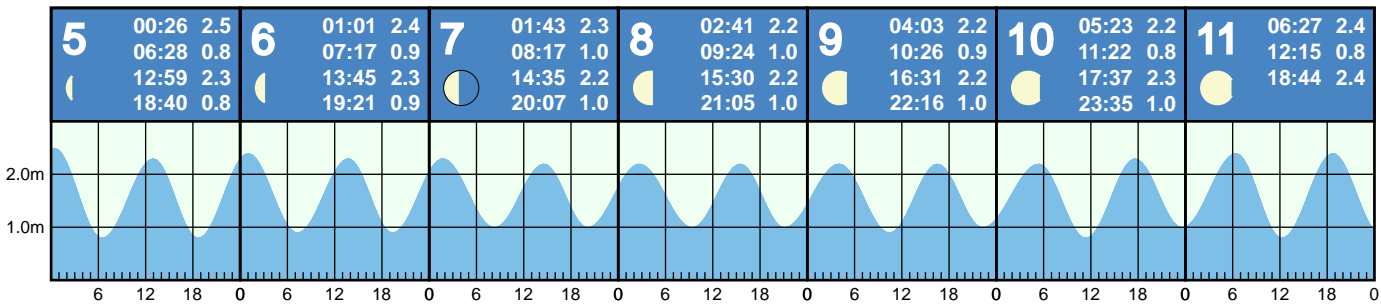
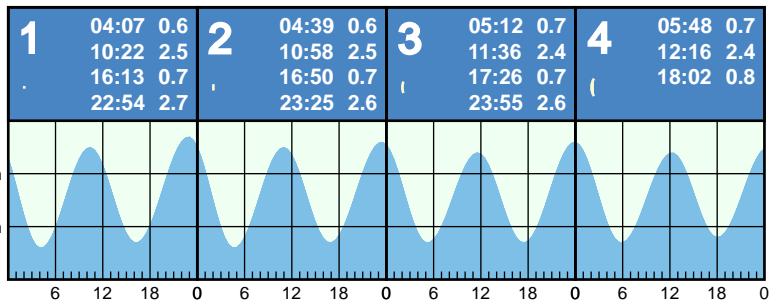
TUESDAY

WEDNESDAY

THURSDAY

FRIDAY

SATURDAY



Blue and green triangles indicate highest and lowest tides of the month, respectively. Major moon phases are circled in black.

This tide table is plotted from LINZ csv data at <https://www.linz.govt.nz/sites/default/files/docs/hydro/tidal-info/tide-tables/maj-ports/csv/Elaine Bay 2022.csv>

NOTE: These tide predictions are not official tide tables as specified in Maritime Rules Part 25 Nautical Charts and Publications (pursuant to Section 36 of the Maritime Transport Act 1994).

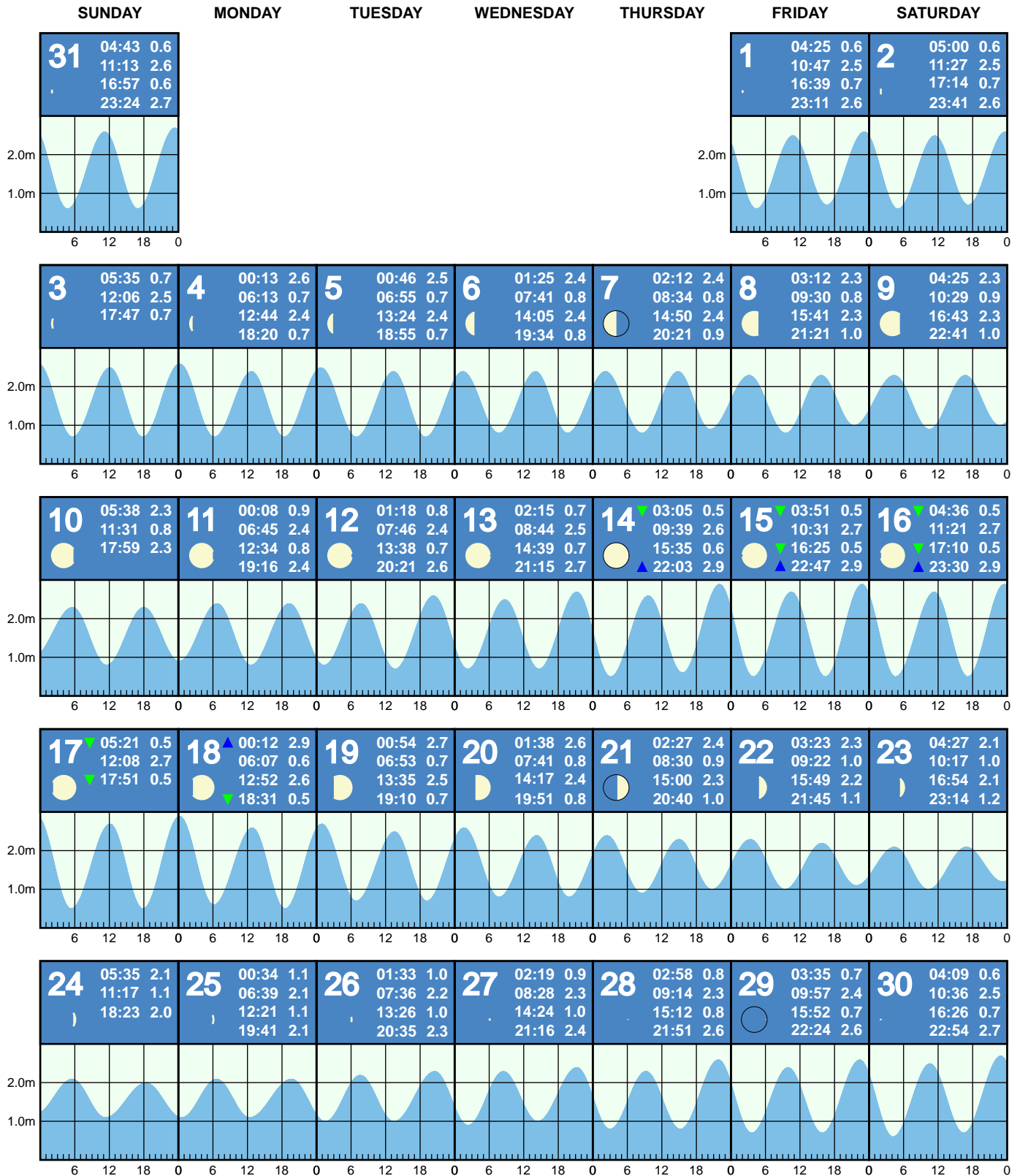
All times are adjusted for daylight savings time.

(c) Copyright 2022, offloop.net

# TIDAL PREDICTIONS FOR ELAINE BAY

(based on Nelson)

JULY 2022



Blue and green triangles indicate highest and lowest tides of the month, respectively. Major moon phases are circled in black.

This tide table is plotted from LINZ csv data at <https://www.linz.govt.nz/sites/default/files/docs/hydro/tidal-info/tide-tables/maj-ports/csv/Elaine Bay 2022.csv>

NOTE: These tide predictions are not official tide tables as specified in Maritime Rules Part 25 Nautical Charts and Publications (pursuant to Section 36 of the Maritime Transport Act 1994).

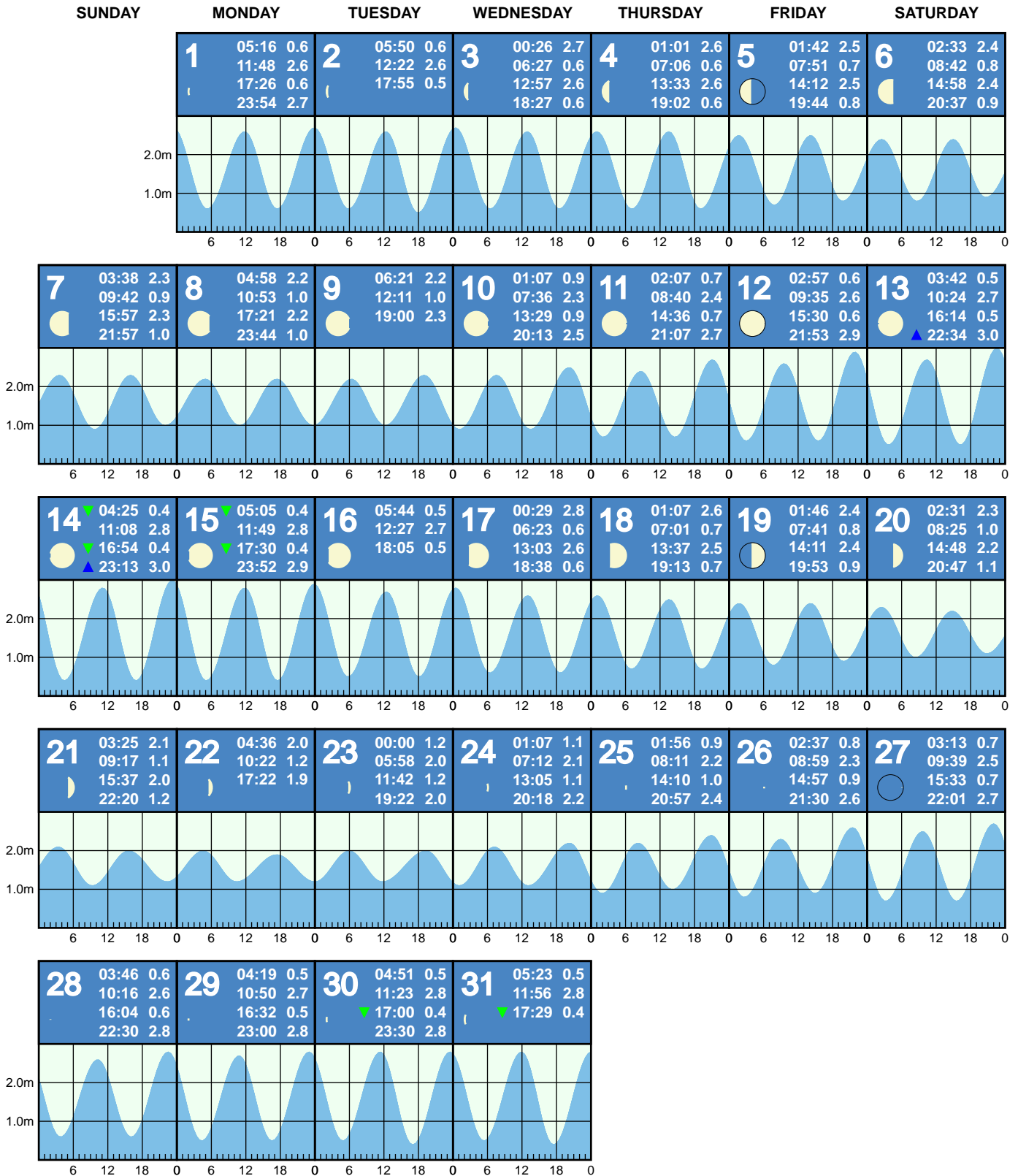
All times are adjusted for daylight savings time.

(c) Copyright 2022, offloop.net

# TIDAL PREDICTIONS FOR ELAINE BAY

(based on Nelson)

AUGUST 2022



Blue and green triangles indicate highest and lowest tides of the month, respectively. Major moon phases are circled in black.

This tide table is plotted from LINZ csv data at <https://www.linz.govt.nz/sites/default/files/docs/hydro/tidal-info/tide-tables/maj-ports/csv/Elaine Bay 2022.csv>

NOTE: These tide predictions are not official tide tables as specified in Maritime Rules Part 25 Nautical Charts and Publications (pursuant to Section 36 of the Maritime Transport Act 1994).

All times are adjusted for daylight savings time.

(c) Copyright 2022, offloop.net



# TIDAL PREDICTIONS FOR ELAINE BAY

(based on Nelson)

## SEPTEMBER 2022

SUNDAY

MONDAY

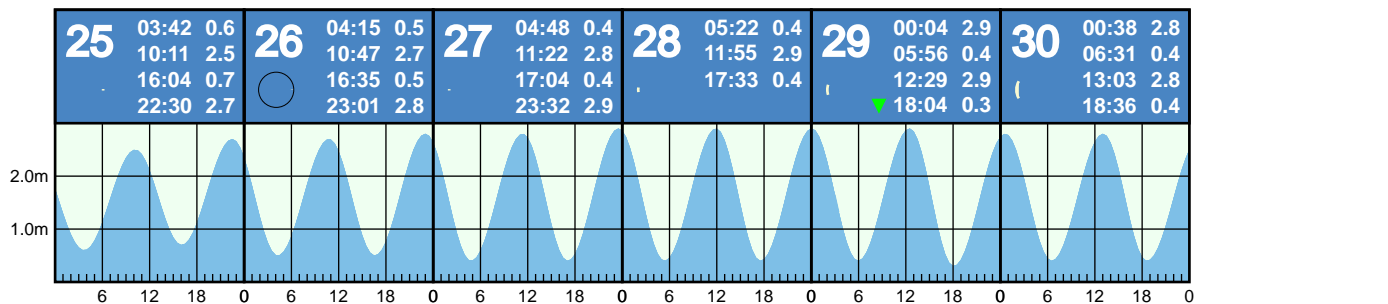
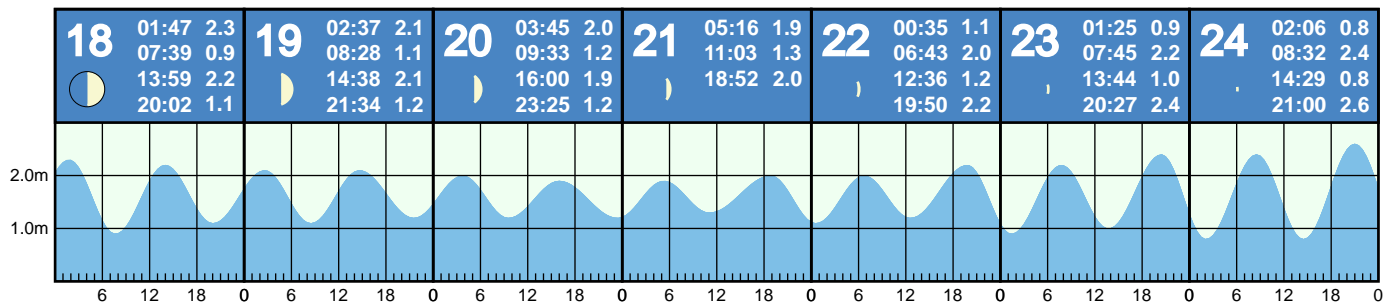
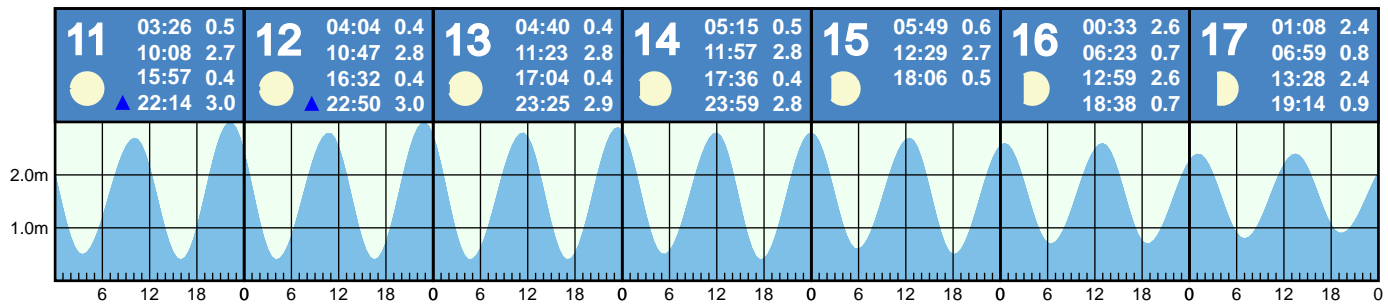
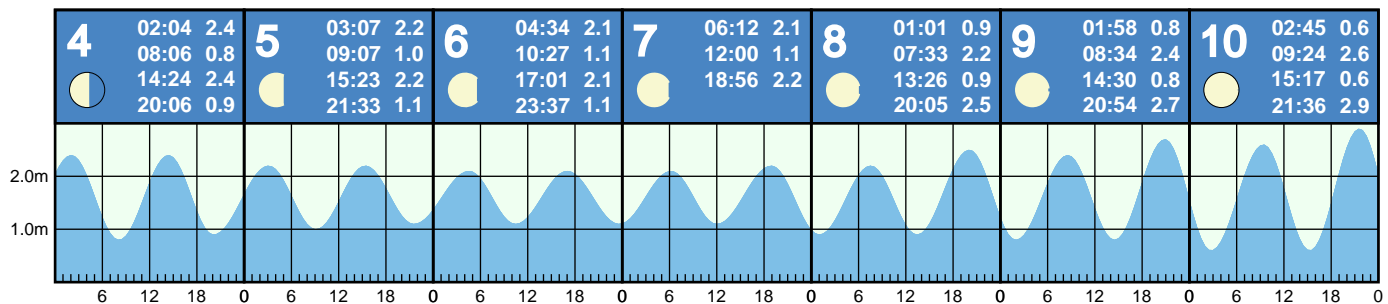
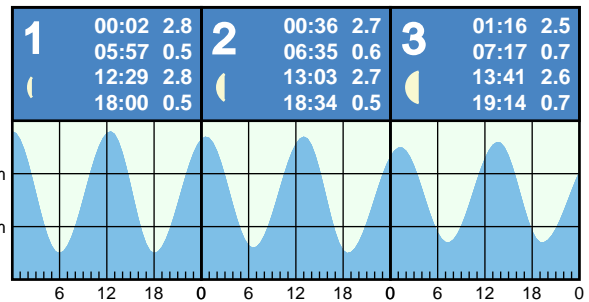
TUESDAY

WEDNESDAY

THURSDAY

FRIDAY

SATURDAY



Blue and green triangles indicate highest and lowest tides of the month, respectively. Major moon phases are circled in black.

This tide table is plotted from LINZ csv data at <https://www.linz.govt.nz/sites/default/files/docs/hydro/tidal-info/tide-tables/maj-ports/csv/Elaine Bay 2022.csv>

NOTE: These tide predictions are not official tide tables as specified in Maritime Rules Part 25 Nautical Charts and Publications (pursuant to Section 36 of the Maritime Transport Act 1994).

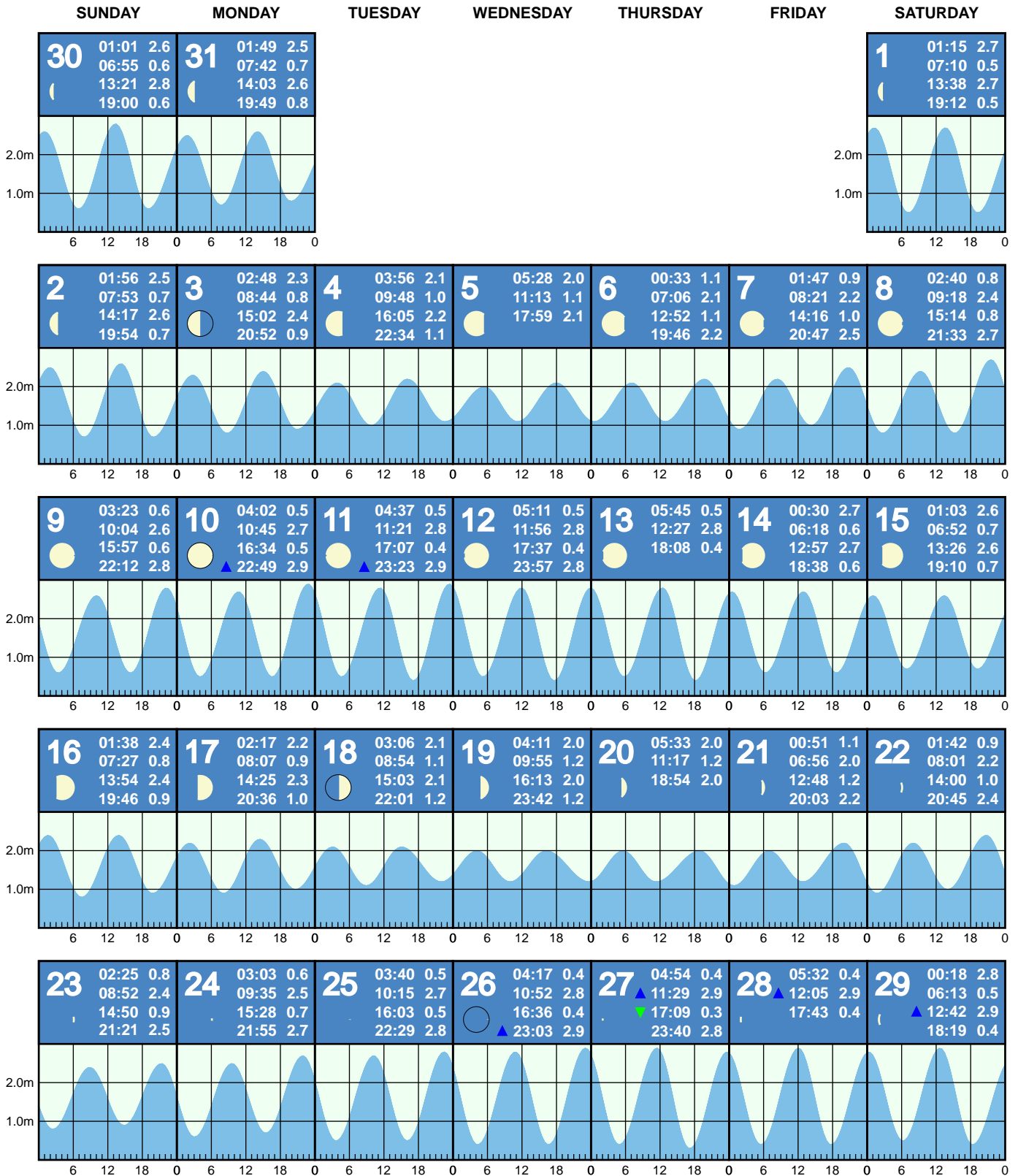
All times are adjusted for daylight savings time.

(c) Copyright 2022, offloop.net

# TIDAL PREDICTIONS FOR ELAINE BAY

(based on Nelson)

## OCTOBER 2022



Blue and green triangles indicate highest and lowest tides of the month, respectively. Major moon phases are circled in black.

This tide table is plotted from LINZ csv data at <https://www.linz.govt.nz/sites/default/files/docs/hydro/tidal-info/tide-tables/maj-ports/csv/Elaine Bay 2022.csv>

NOTE: These tide predictions are not official tide tables as specified in Maritime Rules Part 25 Nautical Charts and Publications (pursuant to Section 36 of the Maritime Transport Act 1994).

All times are adjusted for daylight savings time.

(c) Copyright 2022, offloop.net

# TIDAL PREDICTIONS FOR ELAINE BAY

(based on Nelson)

NOVEMBER 2022

SUNDAY

MONDAY

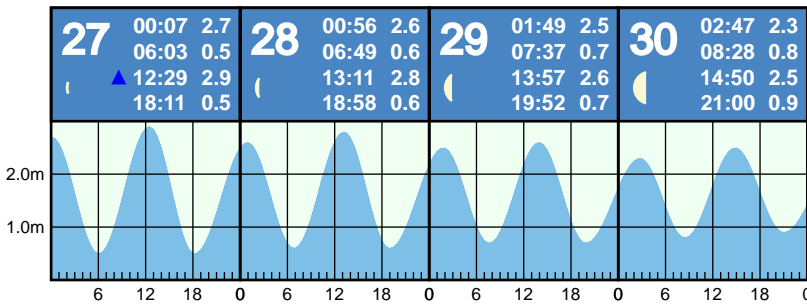
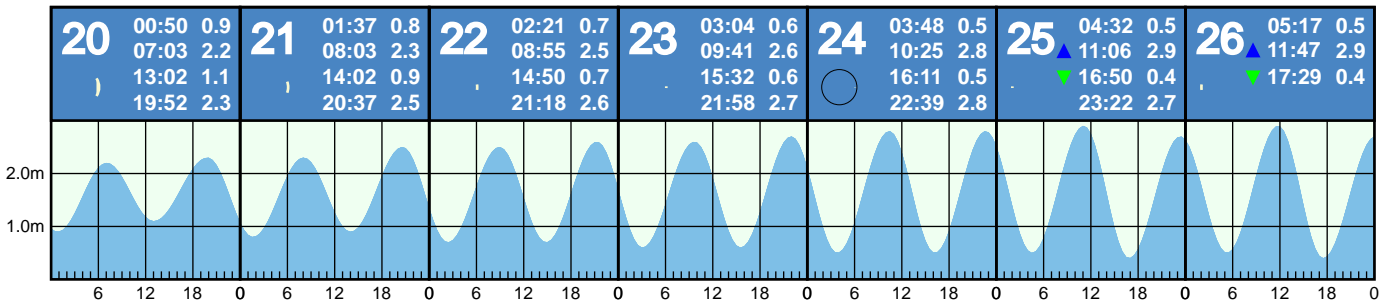
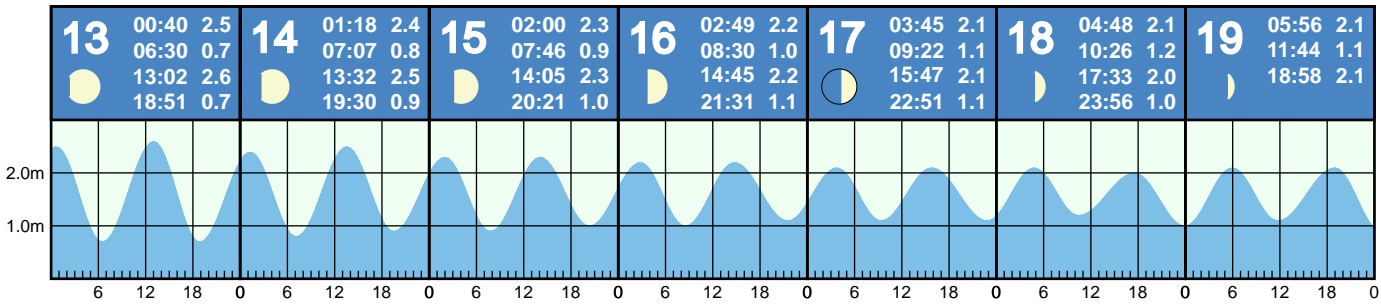
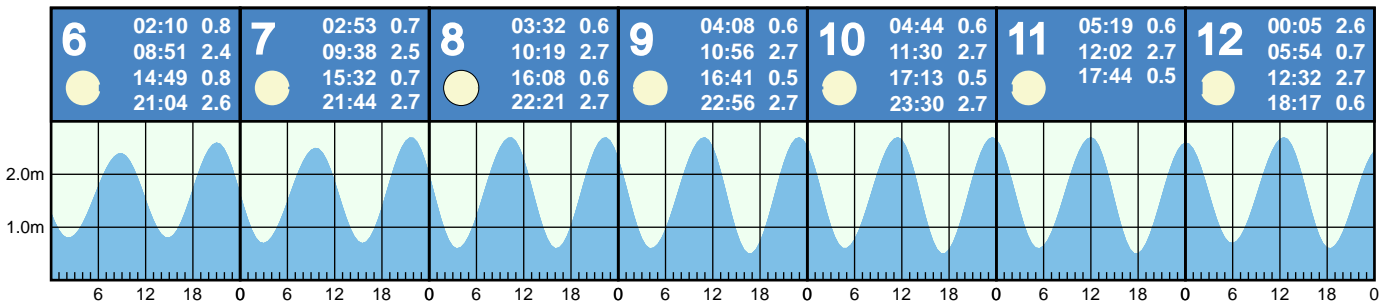
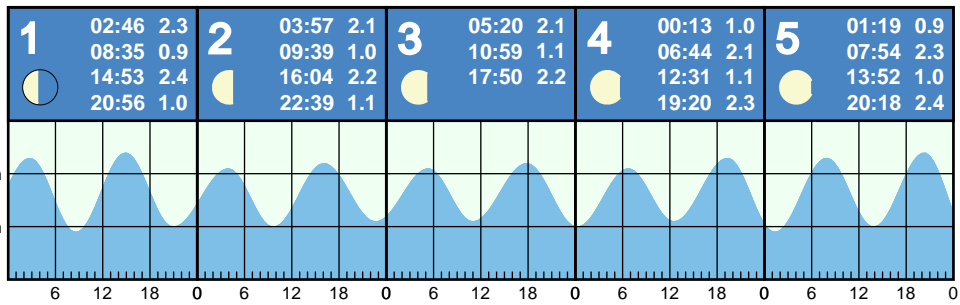
TUESDAY

WEDNESDAY

THURSDAY

FRIDAY

SATURDAY



Blue and green triangles indicate highest and lowest tides of the month, respectively. Major moon phases are circled in black.

This tide table is plotted from LINZ csv data at <https://www.linz.govt.nz/sites/default/files/docs/hydro/tidal-info/tide-tables/maj-ports/csv/Elaine Bay 2022.csv>

NOTE: These tide predictions are not official tide tables as specified in Maritime Rules Part 25 Nautical Charts and Publications (pursuant to Section 36 of the Maritime Transport Act 1994).

All times are adjusted for daylight savings time.

(c) Copyright 2022, offloop.net

# TIDAL PREDICTIONS FOR ELAINE BAY

(based on Nelson)

## DECEMBER 2022

SUNDAY

MONDAY

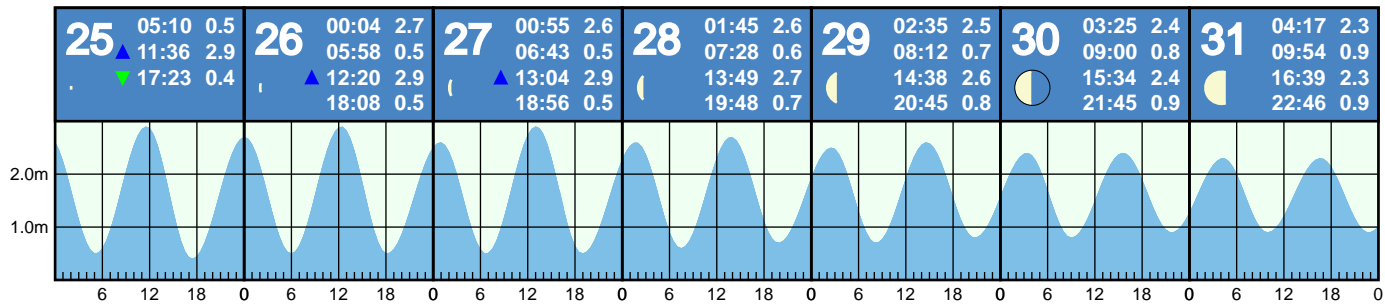
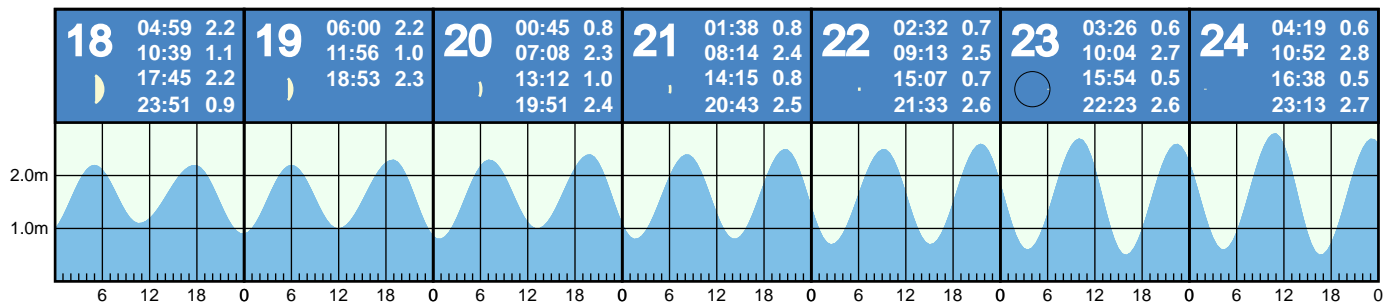
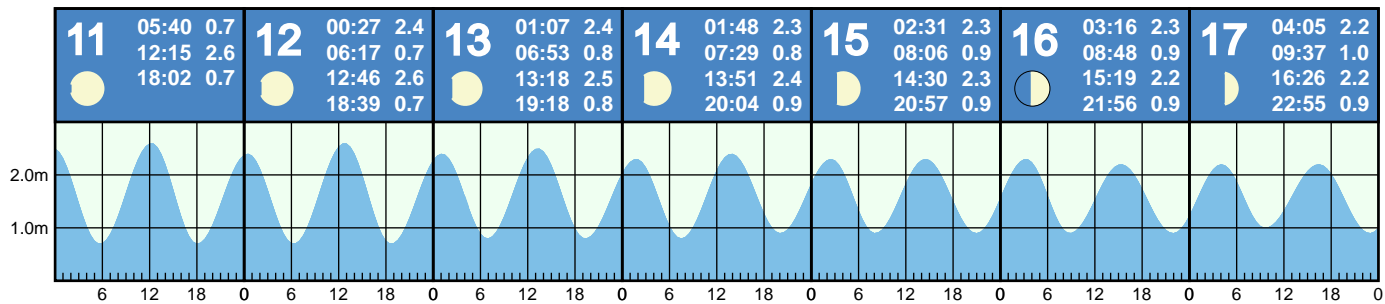
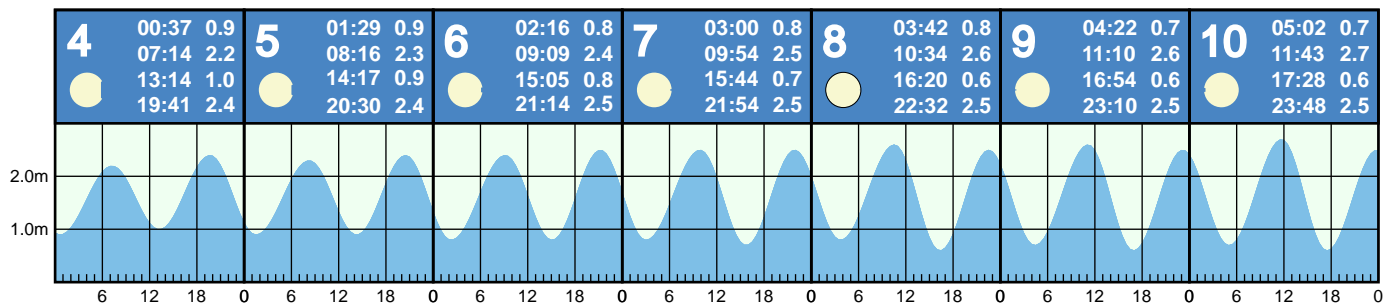
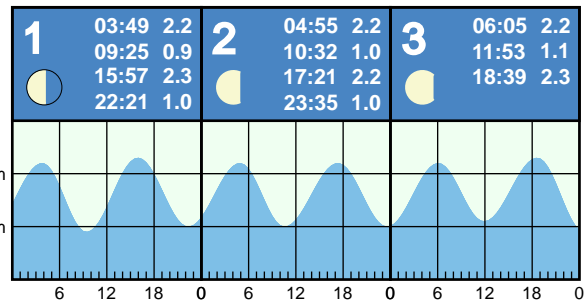
TUESDAY

WEDNESDAY

THURSDAY

FRIDAY

SATURDAY



Blue and green triangles indicate highest and lowest tides of the month, respectively. Major moon phases are circled in black.

This tide table is plotted from LINZ csv data at <https://www.linz.govt.nz/sites/default/files/docs/hydro/tidal-info/tide-tables/maj-ports/csv/Elaine Bay 2022.csv>

NOTE: These tide predictions are not official tide tables as specified in Maritime Rules Part 25 Nautical Charts and Publications (pursuant to Section 36 of the Maritime Transport Act 1994).

All times are adjusted for daylight savings time.

(c) Copyright 2022, offloop.net